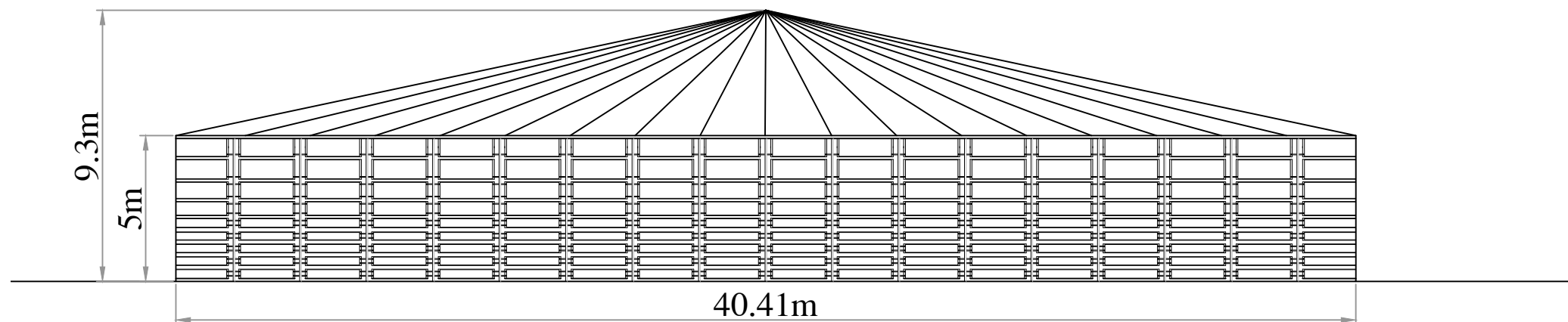
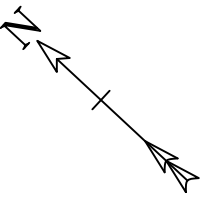


AMENDED

6/12/17



Dwg No.: LancJC-SO158 v2

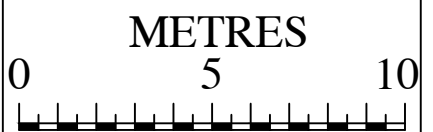
Covered Slurry Store
 Proposed Elevation

Scale: 1:200

Date: 6 October 2017

Drawn by: S.Osborne

Page Number: 2 of 2

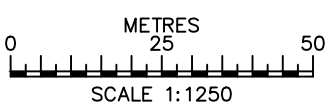
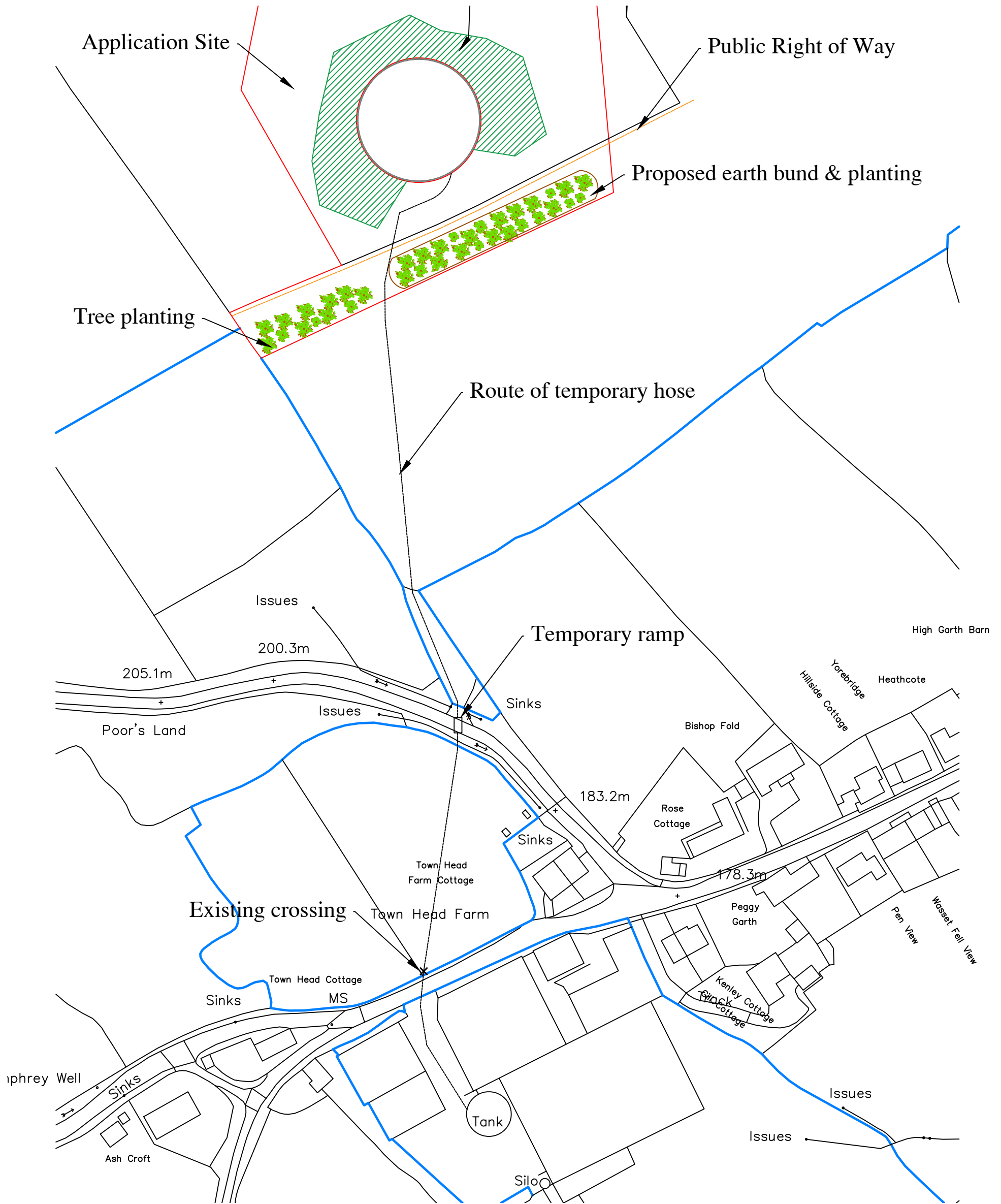


SCALE 1:200

Sheet Size A3

AMENDED

6/10/17



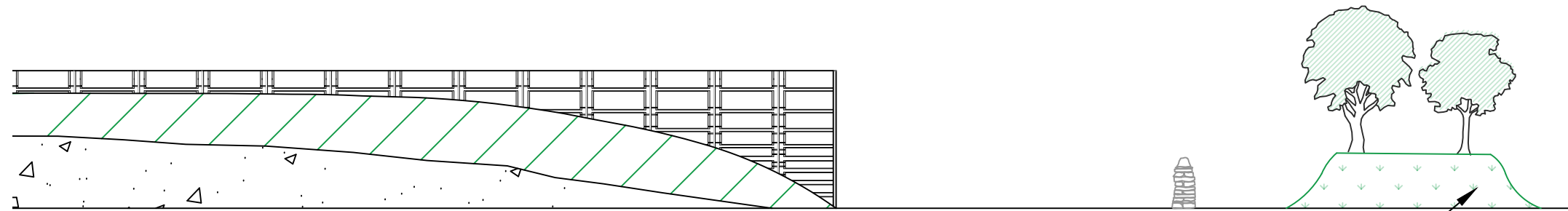
Sheet Size A3

Ordnance Survey (c) Crown Copyright 2017. All rights reserved. Licence number 100022432



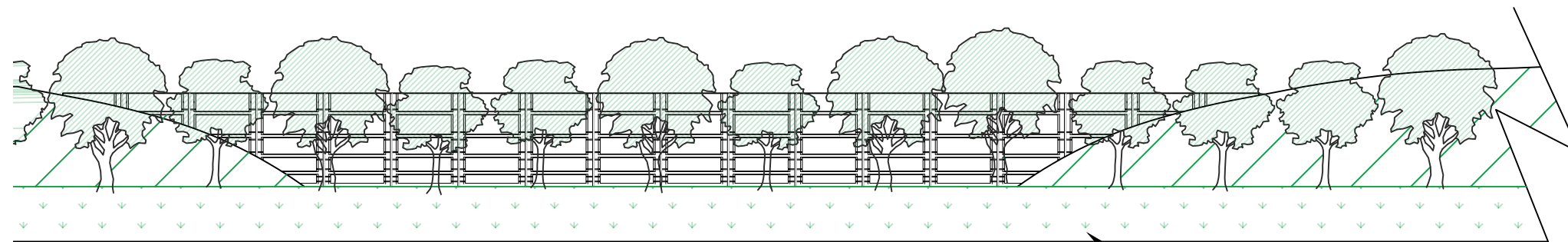
AMENDED

6/10/17



West Elevation

Proposed earth bund



South Elevation

Proposed earth bund

Key:

 Reprofiled land

Dwg No.: LancJC-SO158 v2

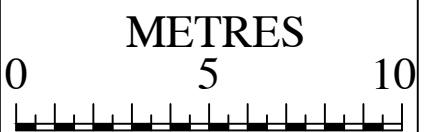
Slurry Store
Proposed Elevations
Landscaping

Scale: 1:200

Date: 3 July 2017

Drawn by: S.Osborne

Page Number: 2 of 2

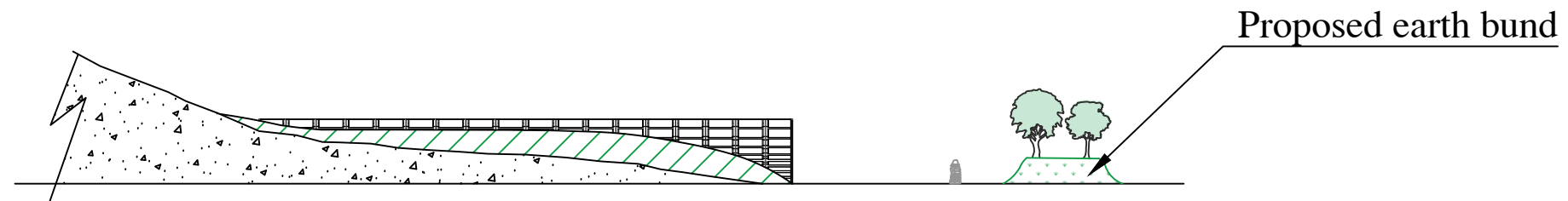


SCALE 1:200

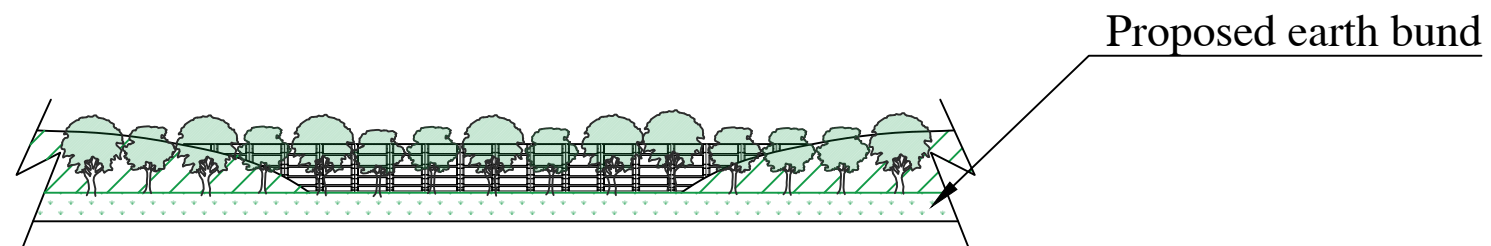
Sheet Size A3

AMENDED

6/10/17



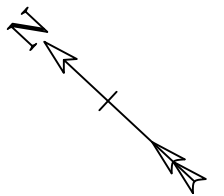
West Elevation



South Elevation

Key:

 Reprofiled land



Dwg No.: LancJC-SO158 v2

Slurry Store
Proposed Elevations
Landscaping

Scale: 1:200

Date: 3 July 2017

Drawn by: S.Osborne

Page Number: 2 of 2

METRES

0 10 20


SCALE 1:500

Sheet Size A3

Received
6/10/17

