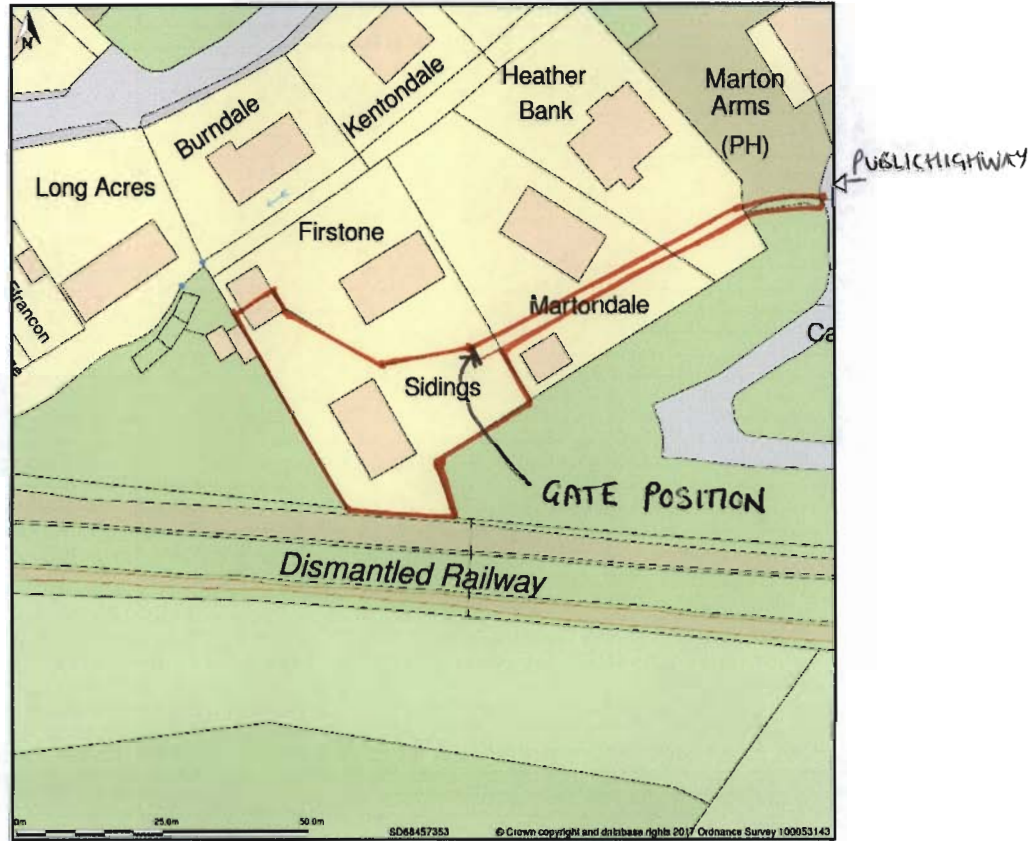


The Sidings, New Road To Halsteads, Carnforth, LA6 3PD



Site Plan shows area bounded by: 368384.11, 473461.78 368525.53, 473603.2 (at a scale of 1:1250), OSGridRef: SD68457353. The representation of a road, track or path is no evidence of a right of way. The representation of features as lines is no evidence of a property boundary.

Produced on 5th Mar 2017 from the Ordnance Survey National Geographic Database and incorporating surveyed revision available at this date. Reproduction in whole or part is prohibited without the prior permission of Ordnance Survey. © Crown copyright 2017. Supplied by www.buyaplan.co.uk a licensed Ordnance Survey partner (100053143). Unique plan reference: #00200166-34F6EF

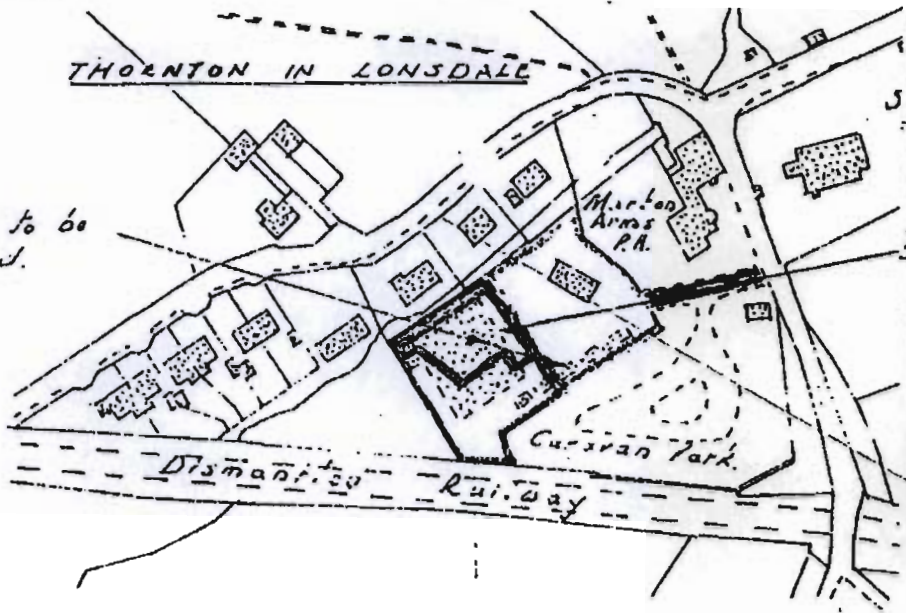
Ordnance Survey and the OS Symbol are registered trademarks of Ordnance Survey, the national mapping agency of Great Britain. Buy A Plan logo, pdf design and the www.buyaplan.co.uk website are Copyright © Pass Inc Ltd 2017

**RECEIVED BY:-**  
Yorkshire Dales National Park Authority  
  
16 MAR 2017

PP\_05885590

Plans/Drawings

THE SIDINGS.



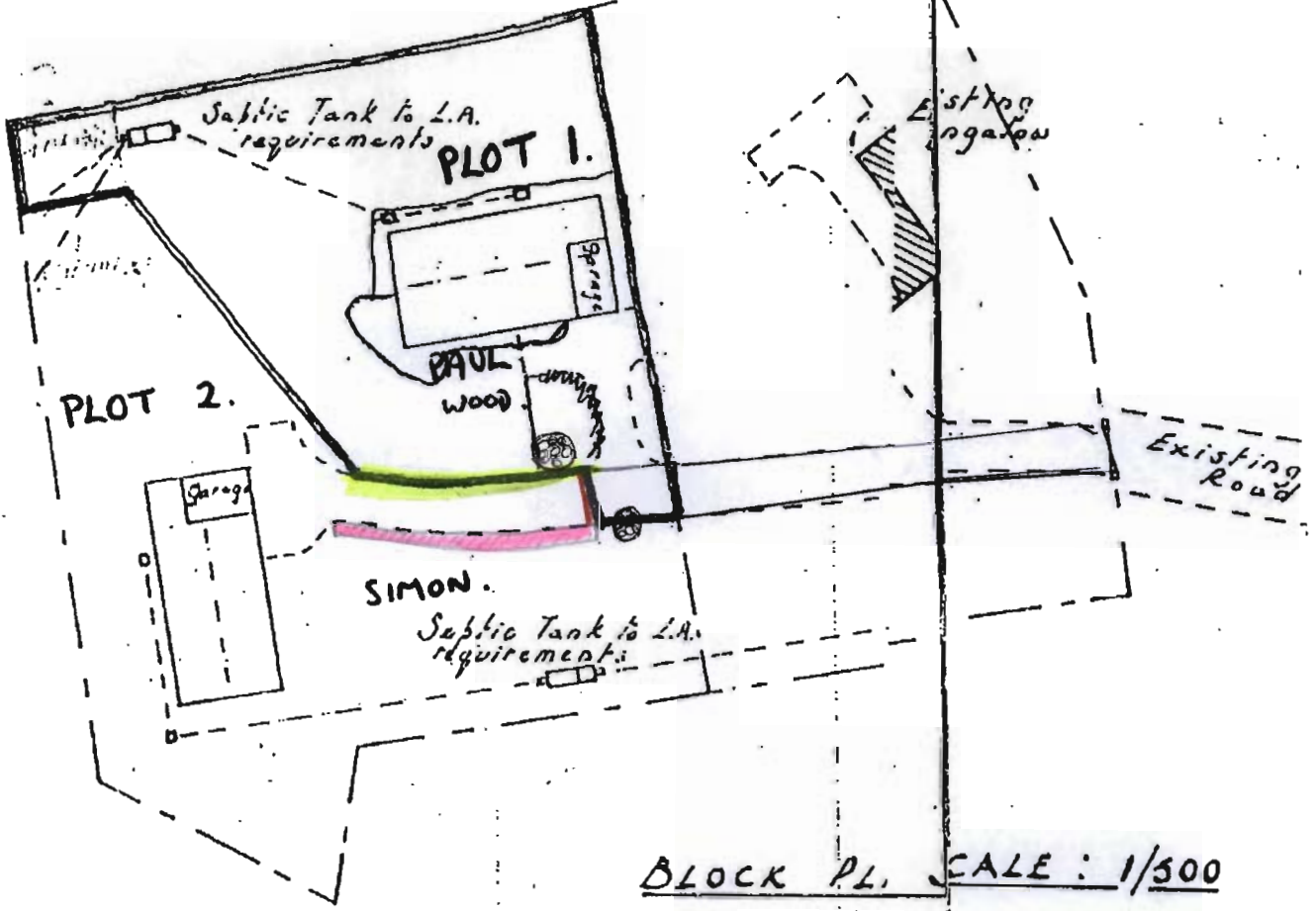
SITE PLAN

SCALE : 1/2500

N

RECEIVED

RECEIVED BY:-  
Yorkshire Dales National Park Authority  
16 MAR 2017



BLOCK PL. SCALE : 1/500

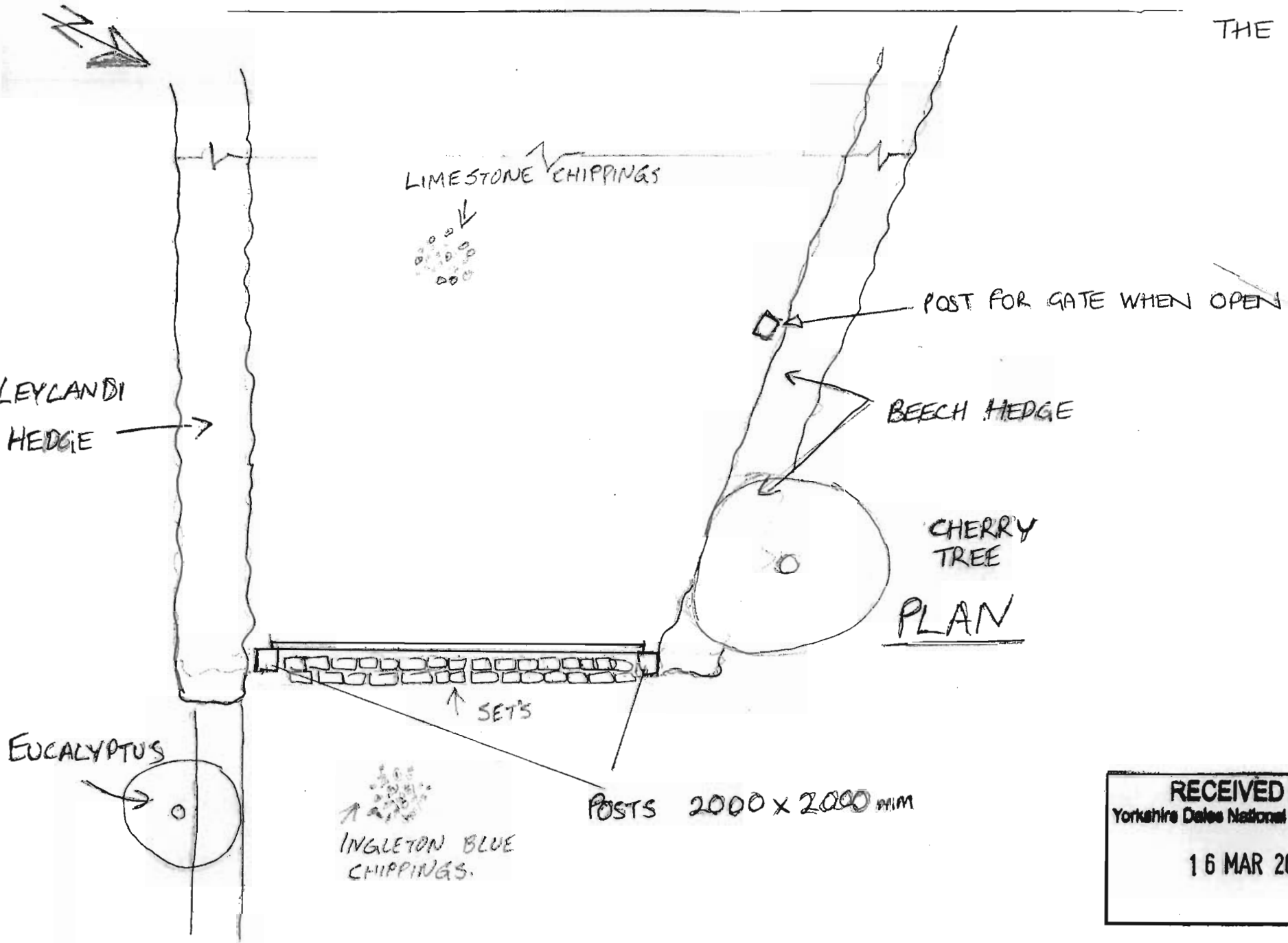
- LEYLANDI HEDGE
- BEECH HEDGE
- TREES

GATE LEADING TO WOOD BEHIND HEDGE

HOUSE

PP-05885590

THE SIDINGS



LEYLANDI HEDGE

LIMESTONE CHIPPINGS

POST FOR GATE WHEN OPEN

BEECH HEDGE

CHERRY TREE PLAN

EUCALYPTUS

INGLETON BLUE CHIPPINGS

POSTS 2000 x 2000 mm

DRIVEWAY

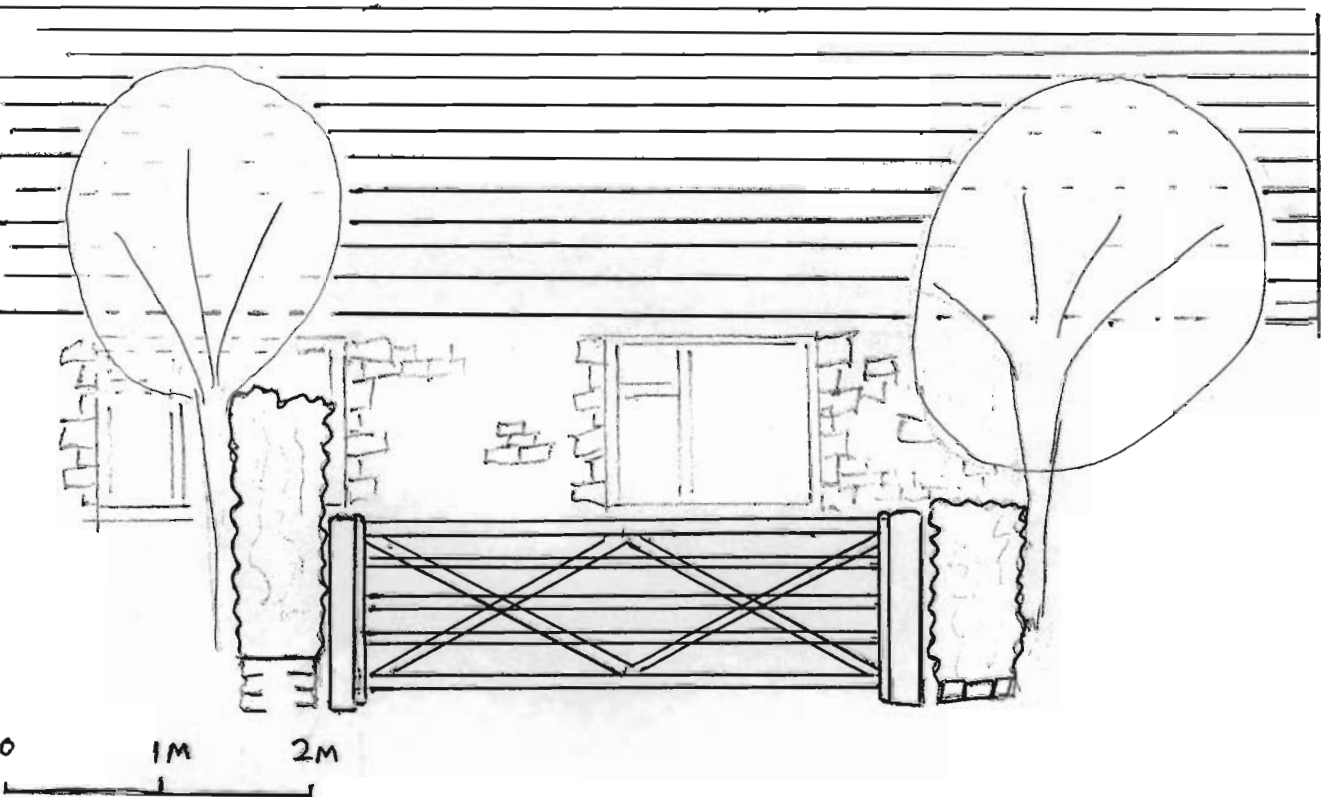
1:50 scale  
1m 2m

**RECEIVED BY:-**  
 Yorkshire Dales National Park Authority  
 16 MAR 2017

PP-05885590  
THE SIDINGS.

NORTH EAST ELEVATION


VIEWING FROM THE LANE  
TOWARDS THE SIDINGS



1:50 SCALE

RECEIVED BY:-  
Yorkshire Dales National Park Authority  
16 MAR 2017

RECEIVED BY:-  
Yorkshire Dales National Park Authority  
16 MAR 2017



12' gate (3.66m)



From inside site, looking out of driveway.

RECEIVED BY:-  
Yorkshire Dales National Park Authority  
16 MAR 2017

RECEIVED BY:-  
Yorkshire Dales National Park Authority

16 MAR 2017



From outside site, looking towards dwelling.